







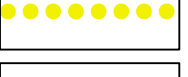



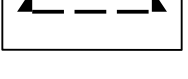





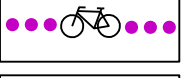







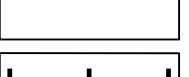

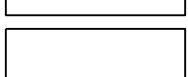

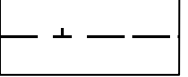
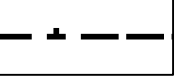










| | | | | | | | | | | |
|---|---|------------------------------------|--|--|---|---|---|------|---|-----------------|
| STAV | NÁVRH | | | | | | | | | |
|  |  | PLOCHY ŽELEZNIC |  | DOCHÁZKOVÁ VZDÁLENOST ZASTÁVEK HD |  | KŘÍŽOVATKA SE SSZ |  | PP | PARKOVÁNÍ PODÉLNÉ | |
|  |  | SBĚRNÉ KOMUNIKACE |  | VJEZD |  | HLAVNÍ PĚŠÍ TAHY, TAHY NA KŘÍŽOVATKÁCH |  | PK | PARKOVÁNÍ KOLMÉ | |
|  |  | OBSLUŽNÉ KOMUNIKACE |  | ÚSEK VJEZDŮ |  | JEDNOSMĚRNÁ KOMUNIKACE |  | PS | PARKOVÁNÍ ŠIKMÉ | |
|  |  | PLOCHY DOPRAVY |  | DOCHÁZKOVÁ VZDÁLENOST P&R - TRAM |  | CYKLISTICKÁ STEZKA |  | P 45 | PARKOVÁNÍ V AREÁLU | |
|  |  | SEGREGOVANÉ TĚLESO TRAMVAJE |  | PŘEDPOKLÁDANÁ INTENZITA VOZIDEL V ROCE 2010 - POČ. VOZIDEL / 24 HOD. |  | CYKLISTICKÁ TRASA |  | G 54 | ŘADOVÉ GARÁŽE | |
|  |  | ŽELEZNIČNÍ TRATĚ | | | STAV | NÁVRH |  | G 54 | GARÁŽE V OBJEKTECH | |
|  |  | ŽELEZNIČNÍ VLEČKA | | |  |  | | | | |
|  |  | TRATĚ KOLEJOVÉ HD - TRAM MHD | | | | | | | | |
|  |  | ZASTÁVKA MHD | | |  | | | |  | ZASTAVĚNÉ ÚZEMÍ |
|  |  | ZASTÁVKA NEKOLEJOVÉ MHD - I. ETAPA | | | | | | | | |

