


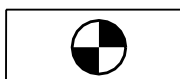








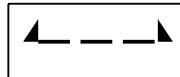





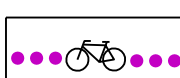


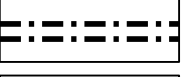

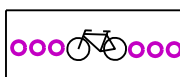




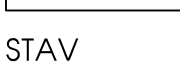
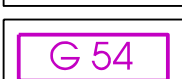


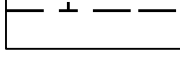
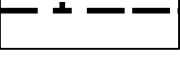

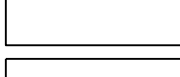
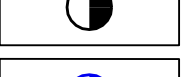





STAV	NÁVRH							
		PLOCHY ŽELEZNIC		DOCHÁZKOVÁ VZDÁLENOST ZASTÁVEK HD		KŘÍŽOVATKA SE SSZ		PARKOVÁNÍ PODÉLNÉ
		SBĚRNÉ KOMUNIKACE		VJEZD		HLAVNÍ PĚŠÍ TAHY, TAHY NA KŘÍŽOVATKÁCH		PARKOVÁNÍ KOLMÉ
		OBSLUŽNÉ KOMUNIKACE		ÚSEK VJEZDŮ		JEDNOSMĚRNÁ KOMUNIKACE		PARKOVÁNÍ ŠIKMÉ
		PLOCHY DOPRAVY		DOCHÁZKOVÁ VZDÁLENOST P&R - TRAM		CYKLISTICKÁ STEZKA		PARKOVÁNÍ V AREÁLU
		ŽELEZNIČNÍ TRATĚ		PŘEDPOKLÁDANÁ INTENZITA VOZIDEL V ROCE 2010 - POČ. VOZIDEL / 24 HOD.		CYKLISTICKÁ TRASA		ŘADOVÉ GARÁŽE
		ŽELEZNIČNÍ VLEČKA						GARÁŽE V OBJEKTECH
		TRATĚ KOLEJOVÉ HD - TRAM MHD				OCHRANNÁ PÁSMA ČD		ZASTAVĚNÉ ÚZEMÍ
		ZASTÁVKA MHD		HRANICE JEDNOTLIVÝCH AREÁLŮ				
		ZASTÁVKA NEKOLEJOVÉ MHD - I. ETAPA						

